










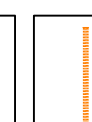





	<b>NRC</b>	NUCLEO RURAL COMPACTO
	<b>NRd</b>	NUCLEO RURAL DISPERSO
	<b>N</b>	DELIMITACION DE NUCLEO RURAL
	<b>ELUP</b>	ESPACIO LIBRE DE USO PUBLICO
	<b>PE</b>	AREA A DESARROLLAR MEDIANTE PLAN ESPECIAL

	<b>DC</b>	DOTACION COMUNITARIA
		EDIFICACION
		ELEMENTO CATALOGADO
		PARCELARIO
		CARRETERA
		CAMINO
		LINEA DE EDIFICACION
		CAUCE FLUVIAL
		DESLINE
		SERVIDUMBRE PROTECCION 100 M.

	RIESGO DE INUNDACIONES
	RI - ACTIVIDAD TORRENCIAL
	RI - LLUVIRA ALUVIAL

	GRADOS DE PROTECCION DEL PATRIMONIO INTEGRAL
	AMBIENTAL
	CAMINO DE SANTIAGO
	DELIMITACION DEL ENTORNO DEL CAMINO DE SANTIAGO